







- KEY:**
-  PROPOSED DYL
 -  EXISTING DYL
 -  EXISTING BUS STOP MARKING
 -  EXISTING SCHOOL KEEP CLEAR MARKING
 -  EXISTING ZEBRA CROSSING
 -  EXISTING LAMP COLUMNS

Notes:

This map is based upon Ordnance Survey material with the permission of Ordnance Survey on behalf of the Controller of Her Majesty's Stationery Office © Crown copyright. Unauthorised reproduction infringes Crown copyright and may lead to prosecution or civil proceedings.
London Borough of Hounslow 100019263 2017

Regeneration, Economic Development & Environment
Traffic and Transport
The Civic Centre, Lampton Road
Hounslow, TW3 4DN



Client
 **London Borough of Hounslow**



Project
Wood Lane, Isleworth

Drawing Title
No Waiting At Any Time restrictions (DYL)

Drawing Status
Proposal

Drawn KK	Approved AN	Date AUG17	Scale NTS	Size A3
-------------	----------------	---------------	--------------	------------

Drwg No XXXX	Rev -
-----------------	----------